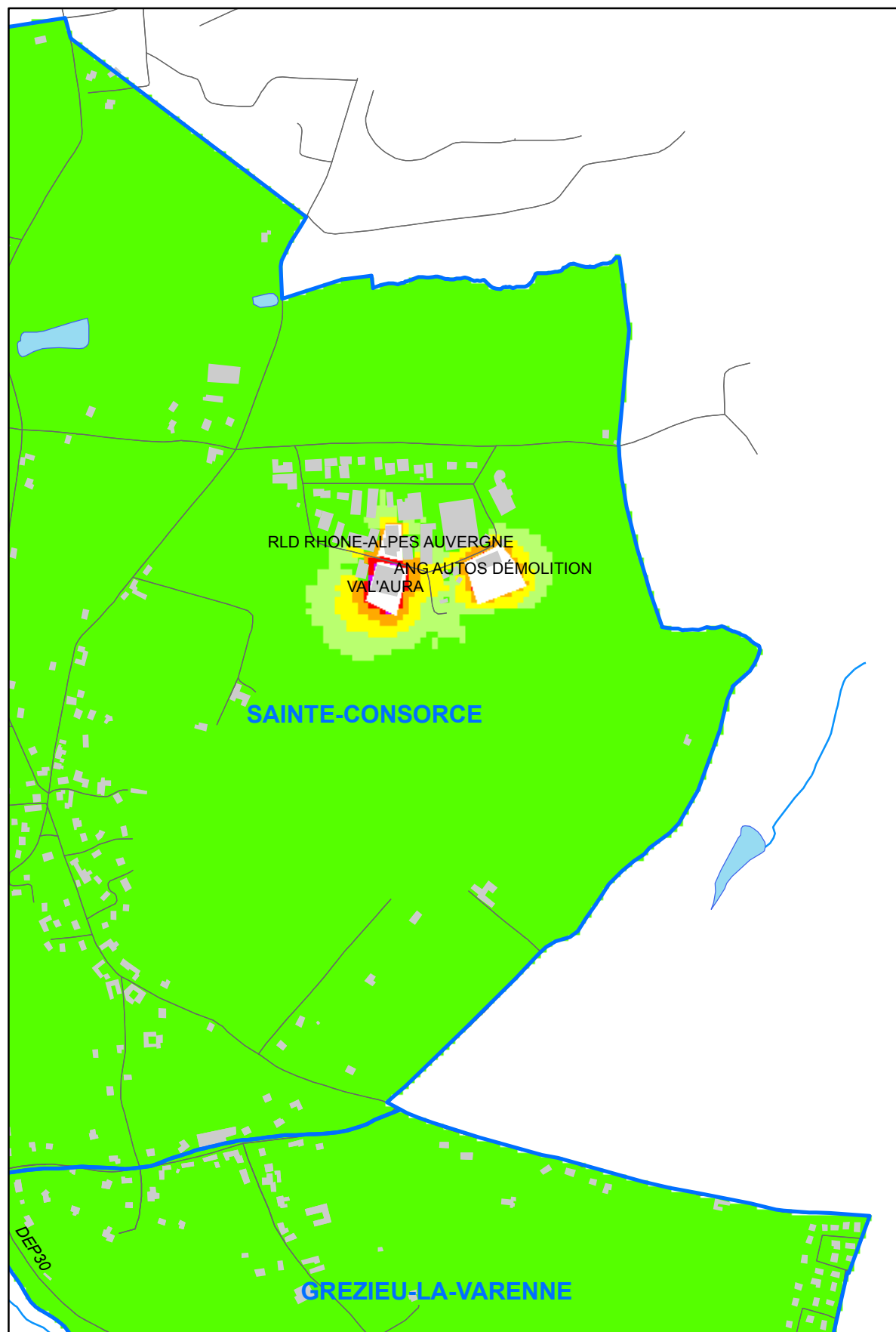



CARTOGRAPHIE DE L'ENVIRONNEMENT SONORE ZONES EXPOSEES AU BRUIT INDUSTRIEL

Situation 2010 / Indicateur global : Lden (24h)

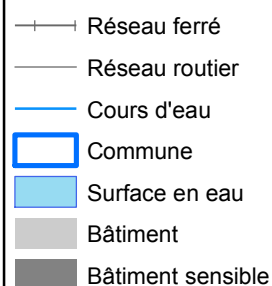
Dalle n° 06



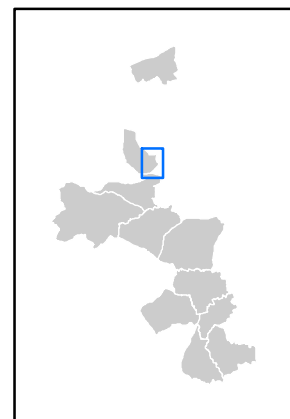
Niveaux sonores



Topographie



CARTE DE LOCALISATION



N



0 100 200
Mètres

Format d'impression A4